
















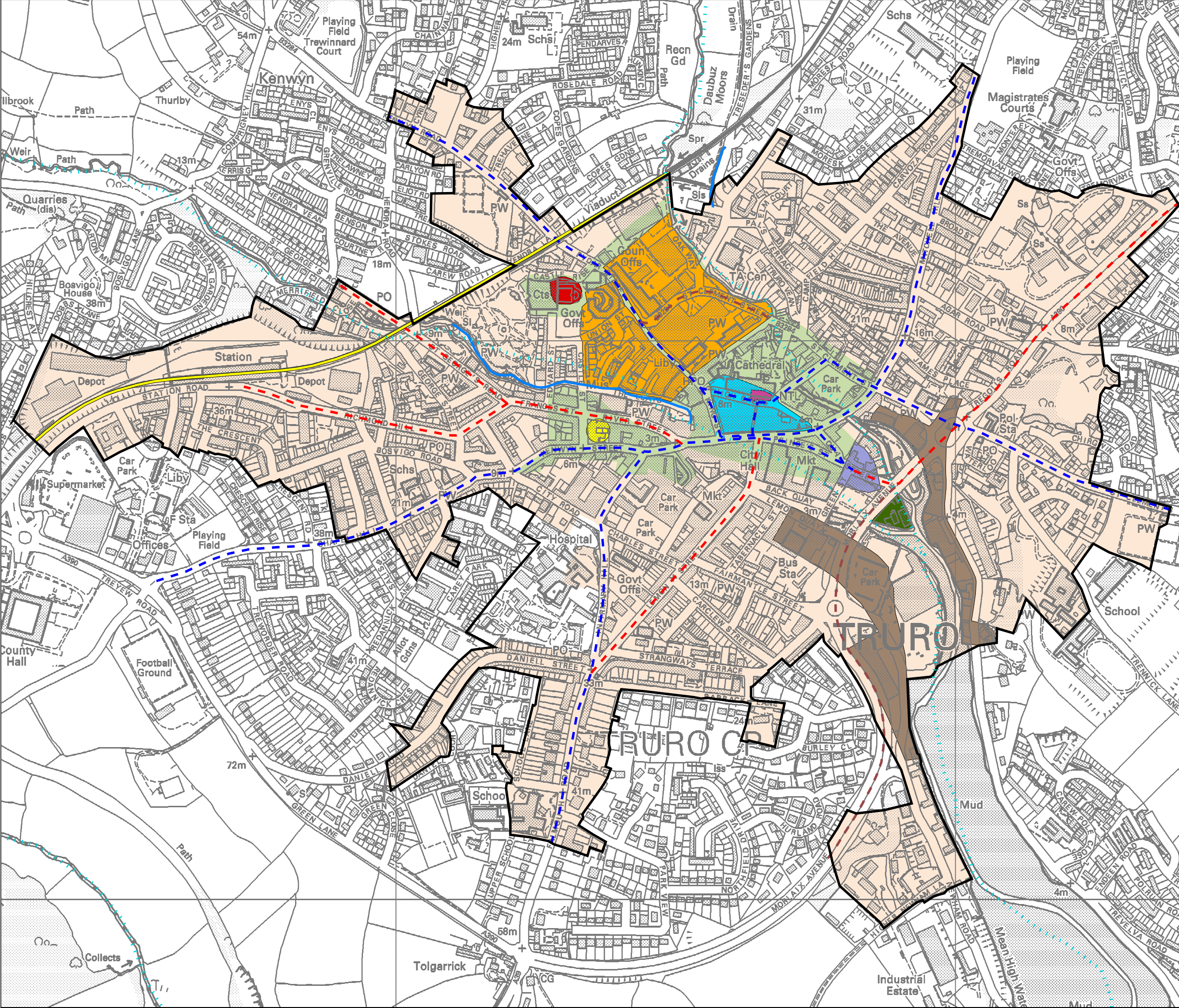


Figure 4. Historic settlement topography

Key

-  Primary study area (1907 urban extent)
-  Medieval route
-  19th century major new road
-  Late 20th century major new road
-  Railway
-  Leat
-  Castle
-  St Mary's Church
-  Dominican Friary c1250 - c1540 (approximate site of)
-  Possible medieval market & fairplace
-  Medieval planned settlement & burgage plots
-  C-19th industrial sites and wharves
-  Medieval Town Quay
-  Post medieval Town Quay
-  Medieval urban extent
-  1907 urban extent
-  Rivers Kenwyn and Allen.



CCC licence No. LA076538. All material copyright (c) Cornwall County Council 2002.

Cornwall Archaeological Unit  
 Historic Environment  
 Cornwall County Council  
 (01872) 323603  
 cau@cornwall.gov.uk

