











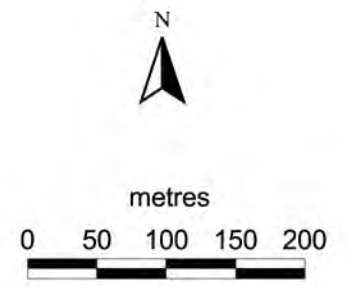
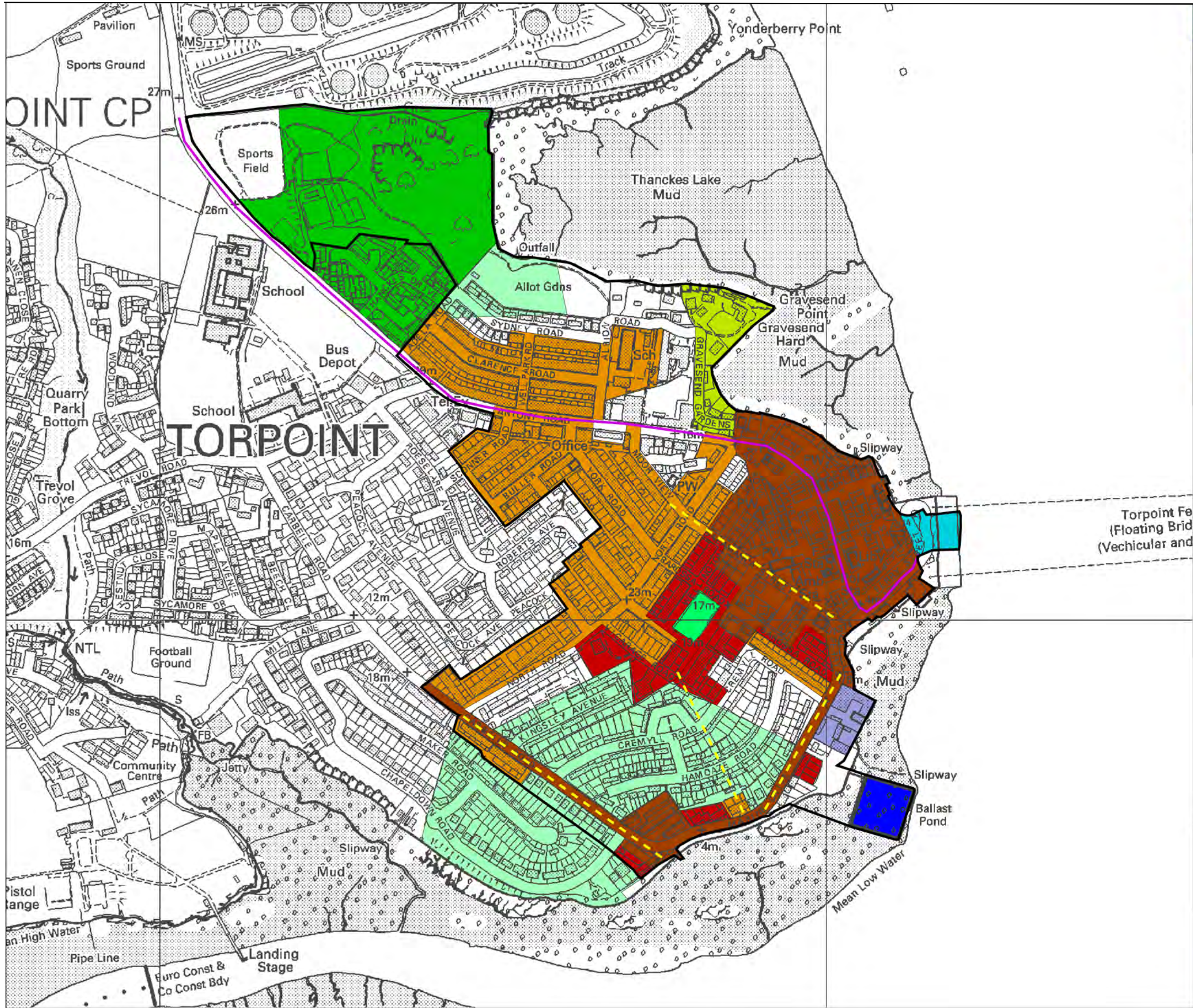


Figure 4.
Historic settlement
topography

Key

-  Primary Study Area (1907 urban extent)
-  Turnpike 1760 (Liskeard - Torpoint)
 Ropewalk (C18 and early C19)
-  1835 Steam ferry
-  Allotment gardens (1914)
-  Ballast Pond (1783)
-  Cambridge Field
-  Carew Wharf
-  Gravesend grounds
-  Thanckes Park
-  Urban extent (1840)
-  Urban extent (1887)
-  Urban extent (1914)



CCC licence No. 10019590. All material copyright (c) Cornwall County Council 2005.

Historic Environment Service
 Environment and Heritage
 Cornwall County Council
 (01872) 323603
 cau@cornwall.gov.uk

