


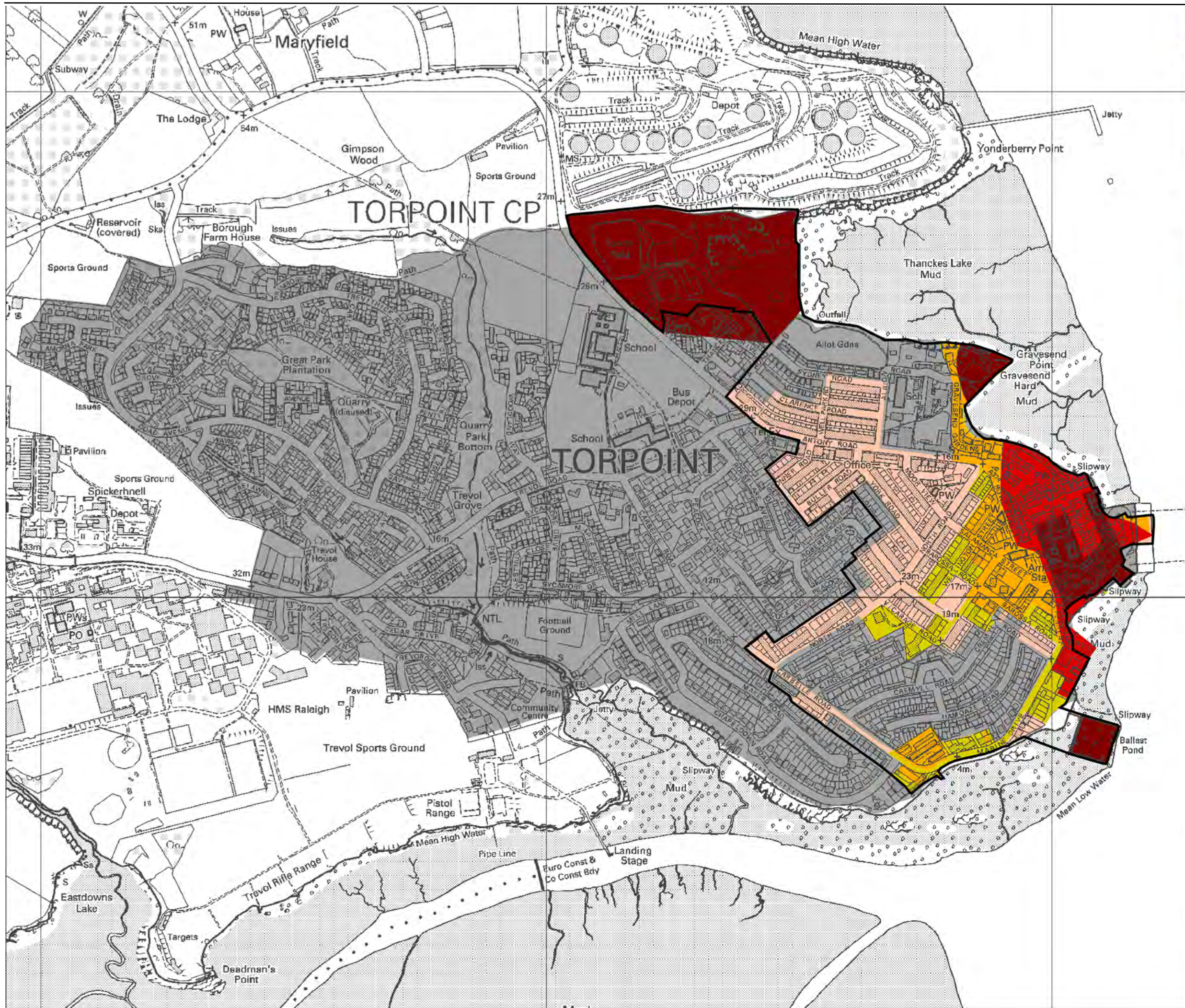


**Figure 3.  
Historic development**


**Key**

 Primary Study area  
(1907 urban extent)

-  1785
-  1809
-  1809 - 1840
-  1840 - 1880
-  1880 - 1907
-  Modern extent



metres



CCC licence No. 10019590. All material copyright (c) Cornwall County Council 2005.

Historic Environment Service  
Environment and Heritage  
Cornwall County Council  
(01872) 323603  
cau@cornwall.gov.uk

