








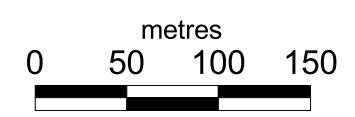
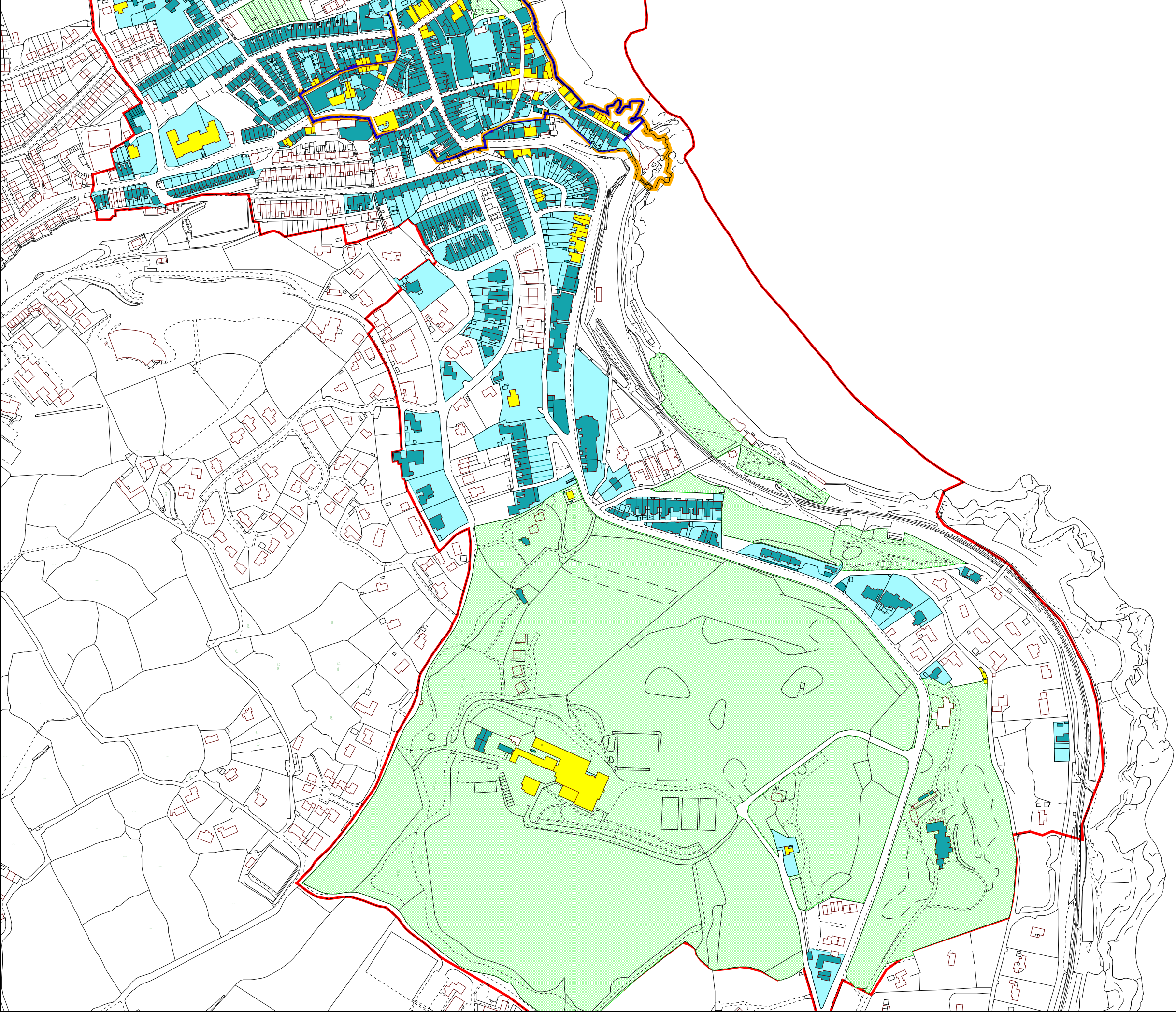


Figure 5b.
Surviving historic
components

Key

-  Primary study area (1907 urban extent)
-  Conservation Area
-  Article 4 Direction
-  Scheduled Monument
-  Listed Building
-  Other Significant Building
-  Historic Plot
-  Registered park and garden
-  Important green space & gardens



CCC licence No. 10019590. All material copyright (c) Cornwall County Council 2005. See Appendix 1 for GIS metadata information, definitions and suggestions for use.

Historic Environment Service
Environment & Heritage
Cornwall County Council
(01872) 323603
hes@cornwall.gov.uk

