





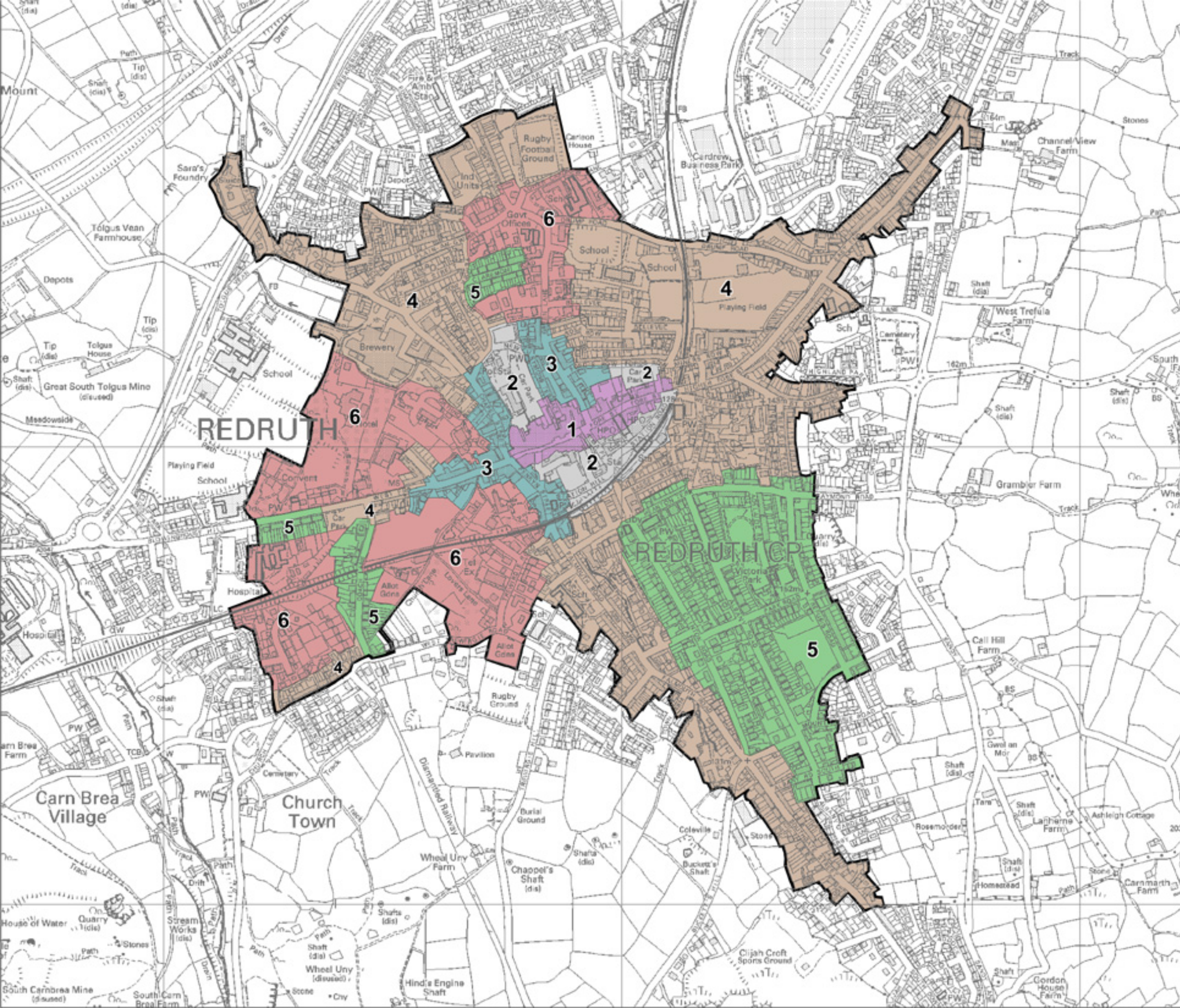
Figure 7. Character Areas

Key

 Primary study area (1907 urban extent)

Character Areas:

-  1 Fore Street
-  2 Alma Place and the remnant medieval townscape
-  3 18th and 19th century civic expansion
-  4 The Industrial town
-  5 Victorian middle class housing
-  6 Large houses and extensive grounds



metres



See Technical Appendix for full GIS metadata, definitions, explanations and suggestions for use.  
 CCC licence No. 100019590. All material copyright (c) Cornwall County Council 2004.

Historic Environment Service  
 Cornwall County Council  
 (01872) 323603  
 cau@cornwall.gov.uk

