





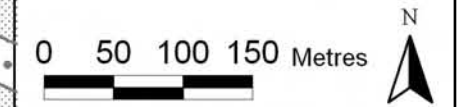
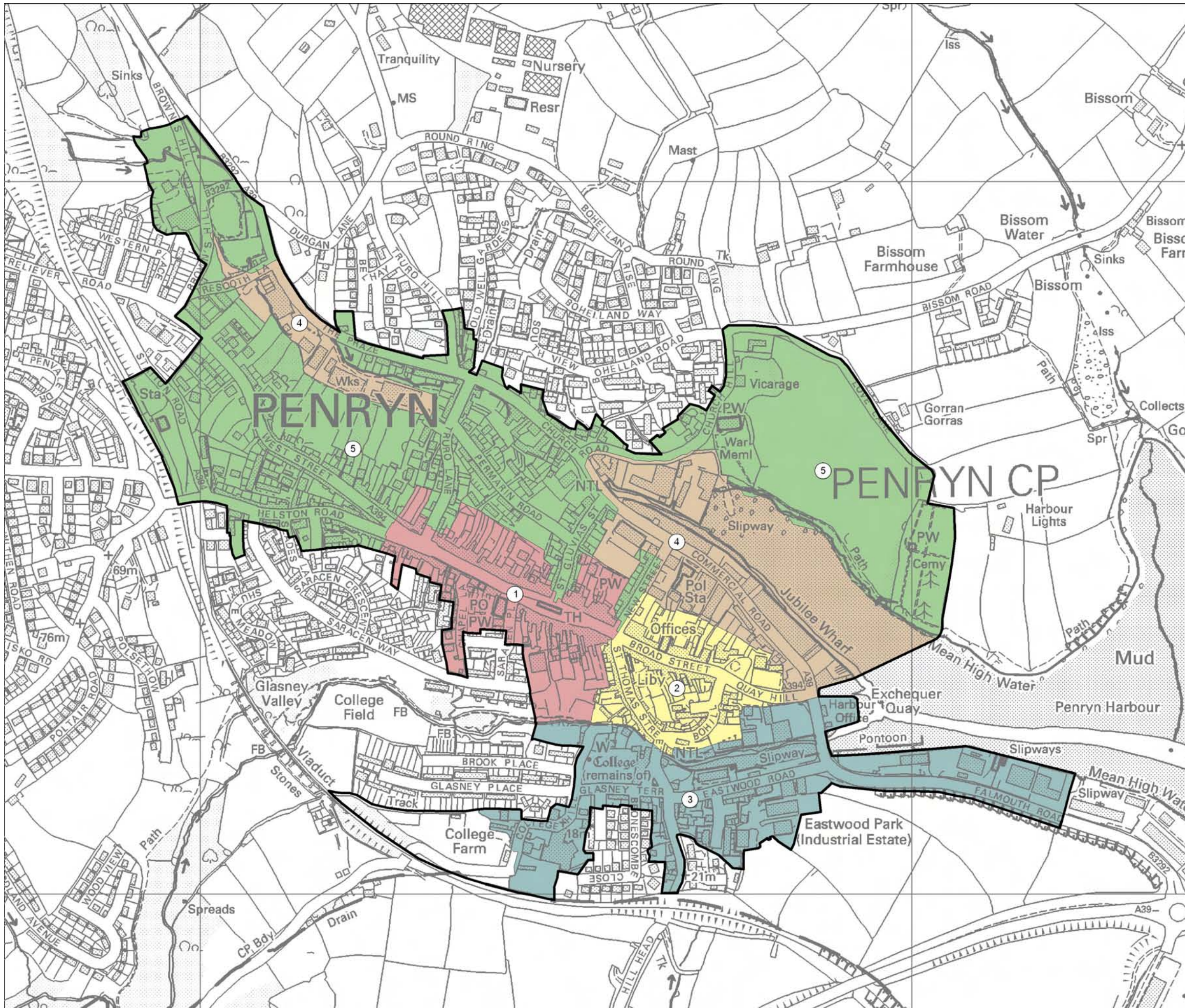


Figure 7.
Character areas

- Key**
-  Primary Study Area (1907 urban extent)
 -  1. Medieval commerical core
 -  2. Mercantile quarter
 -  3. Maritime and industrial Penryn - Glasney
 -  4. Maritime and industrial Penryn - Gluvias
 -  5. Residential urban suburbs



CCC licence No. 10019590. All material copyright (c) Cornwall County Council 2005. See Appendix 1 for GIS metadata information, definitions and suggestions for use.

Historic Environment Service
Environment & Heritage
Cornwall County Council
(01872) 323603
hes@cornwall.gov.uk

