






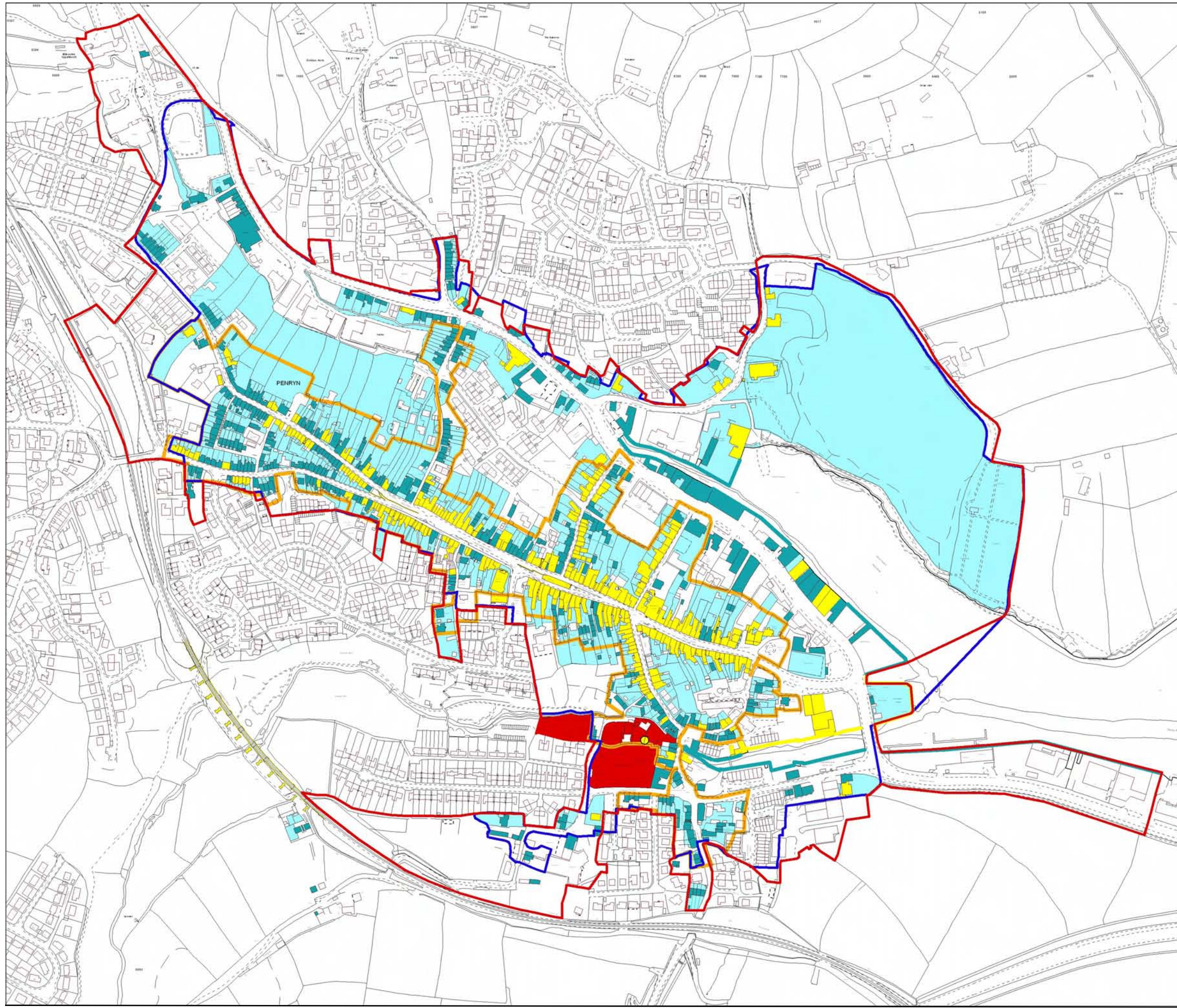


Figure 5.
Surviving historic
components

Key

-  Primary study area (1907 urban extent)
-  Conservation Area
-  Article 4 Direction
-  Scheduled Monument
-  Listed Building
-  Other Significant Building
-  Historic Plot



Metres
0 50 100 150

CCC licence No. 10019590. All material copyright (c)
Cornwall County Council 2005.
See Appendix 1 for GIS metadata
information, definitions and suggestions
for use.

Historic Environment Service
Environment & Heritage
Cornwall County Council
(01872) 323603
hes@cornwall.gov.uk

