





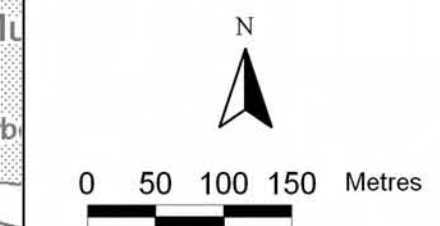
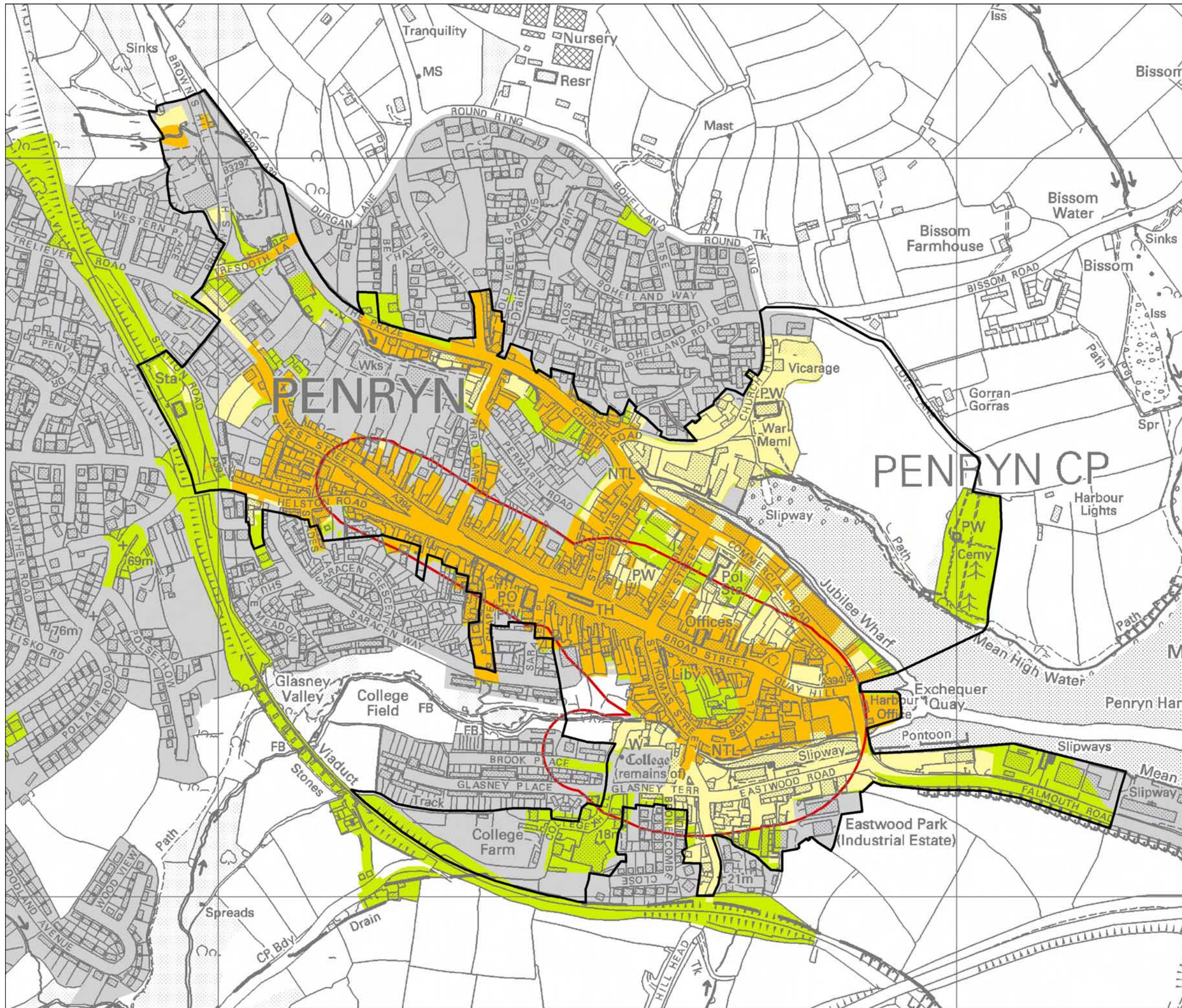


Figure 3.  
Historic development

- Key**
-  Primary Study area (1907 urban extent)
  -  Penryn - indicative medieval (after Sheppard)
  -  Penryn - c1840 Tithe extent
  -  Penryn - c1880 extent
  -  Penryn - c1907 extent
  -  Penryn - modern extent



CCC licence No. 10019590. All material copyright (c) Cornwall County Council 2005. See Appendix 1 for GIS metadata information, definitions and suggestions for use.

Historic Environment Service  
Environment & Heritage  
Cornwall County Council  
(01872) 323603  
hes@cornwall.gov.uk

