








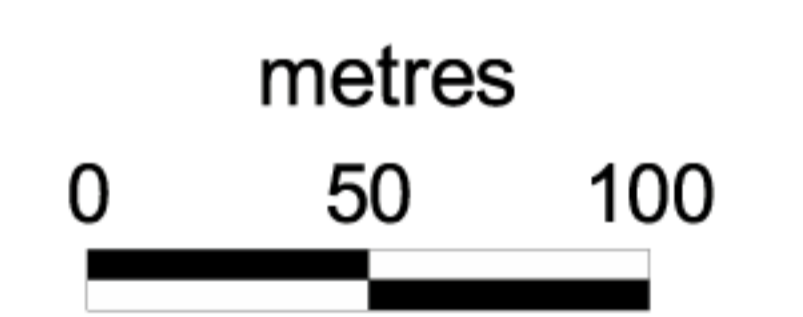
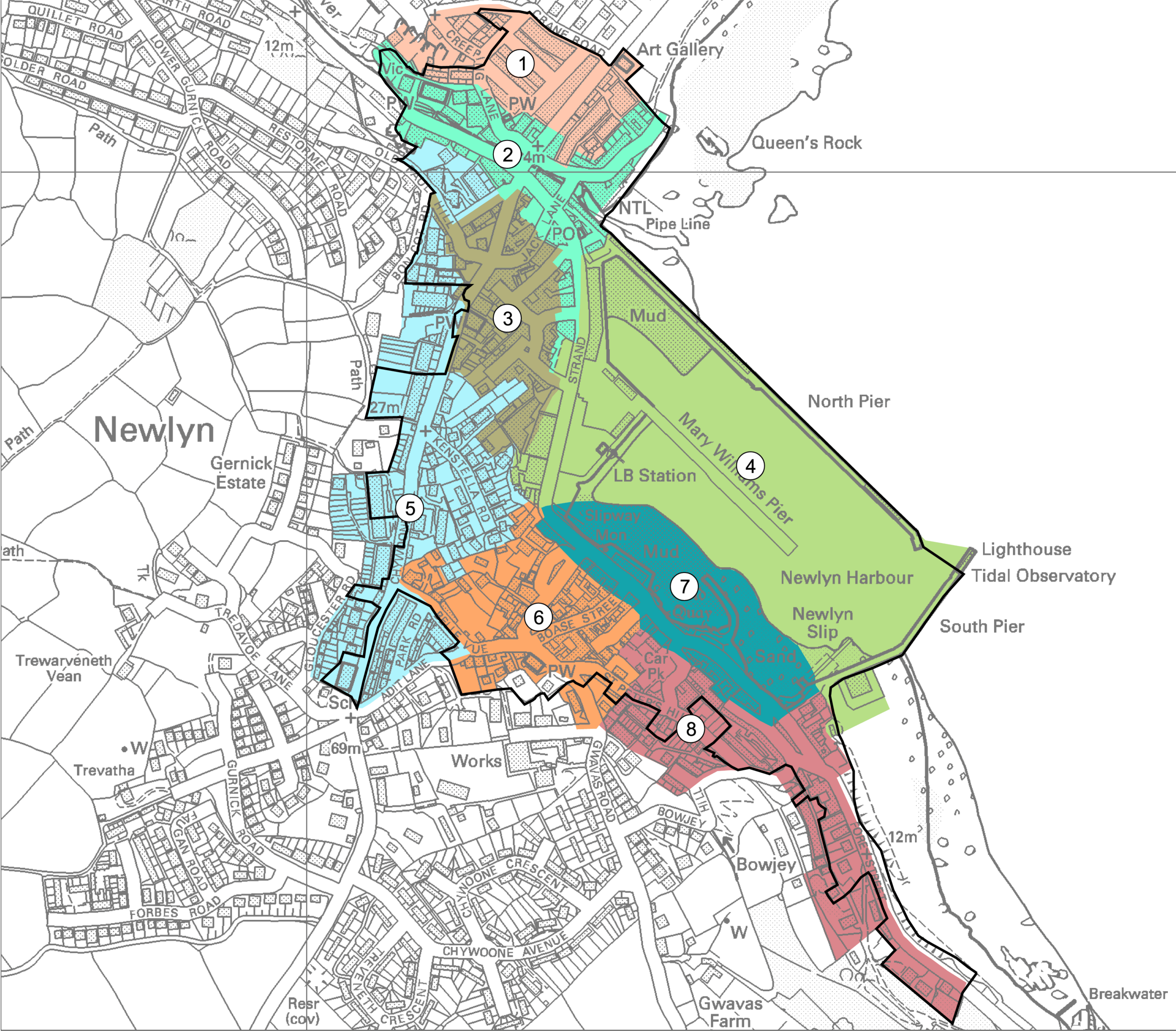


Figure 7.
Character Areas

Key

 Primary study area (1907 urban extent)

-  1 Tolcame
-  2 The Coombe - riverside and commercial core
-  3 Street an Nowan
-  4 Commercial harbour
-  5 Chywoone Hill - villas & terraces
-  6 Newlyn Town
-  7 Medieval fishing settlement
-  8 Newlyn Town expansion



This map is based upon Ordnance Survey material with the permission of Ordnance Survey on behalf of the Controller of Her Majesty's Stationery Office © Crown copyright. Unauthorised reproduction infringes Crown copyright and may lead to prosecution or civil proceedings. Cornwall County Council LA076538, 2003

Cornwall Archaeological Unit
Historic Environment Service
Cornwall County Council
(01872) 323603
cau@cornwall.gov.uk

