



Figure 6. Archaeological potential

Key

 Primary study area (1907 urban extent)


 Archaeological / Historic Site (historic extent known)

- 5 CORN MILL
- 6 CORN MILL
- 7 TIMBER YARD
- 10 KEEL ALLEY (SLIPS & LANDINGS)


 Archaeological / Historic Site (approximate location)

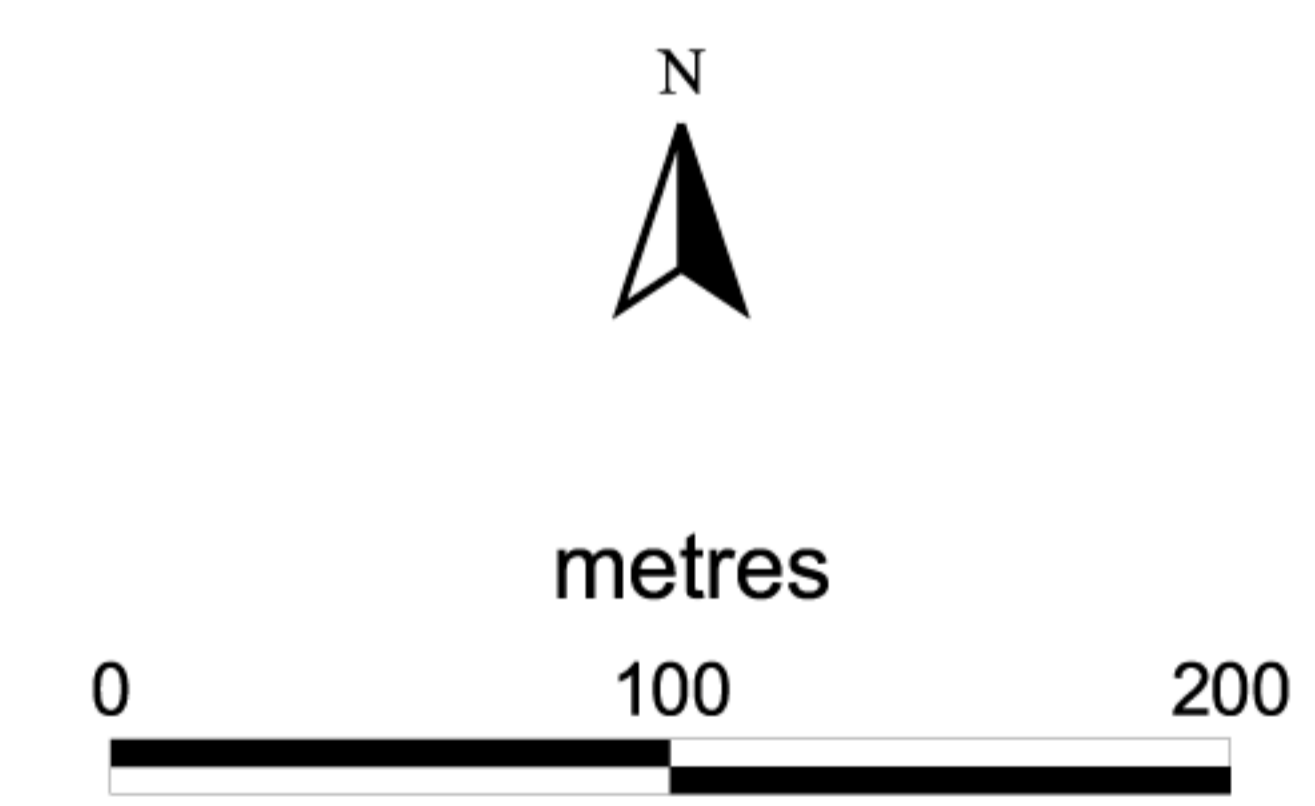
- 1 ROPEWALK
- 2 BREWERY
- 3 GWAVAS QUAY
- 4 SEA WALL & OLD LAND SURFACE
- 8 COASTGUARD STATION
- 9 SCHOOL
- 11 WWI SEAPLANE BASE
- 12 FOUNDRY

 Old foreshore area of slips and landing places

 Quarry tramway

 c. 1805 urban extent

 c. 1907 urban extent



This map is based upon Ordnance Survey material with the permission of Ordnance Survey on behalf of the Controller of Her Majesty's Stationery Office © Crown copyright. Unauthorised reproduction infringes Crown copyright and may lead to prosecution or civil proceedings. Cornwall County Council LA076538, 2003

Cornwall Archaeological Unit
 Historic Environment Service
 Cornwall County Council
 (01872) 323603
 cau@cornwall.gov.uk

