






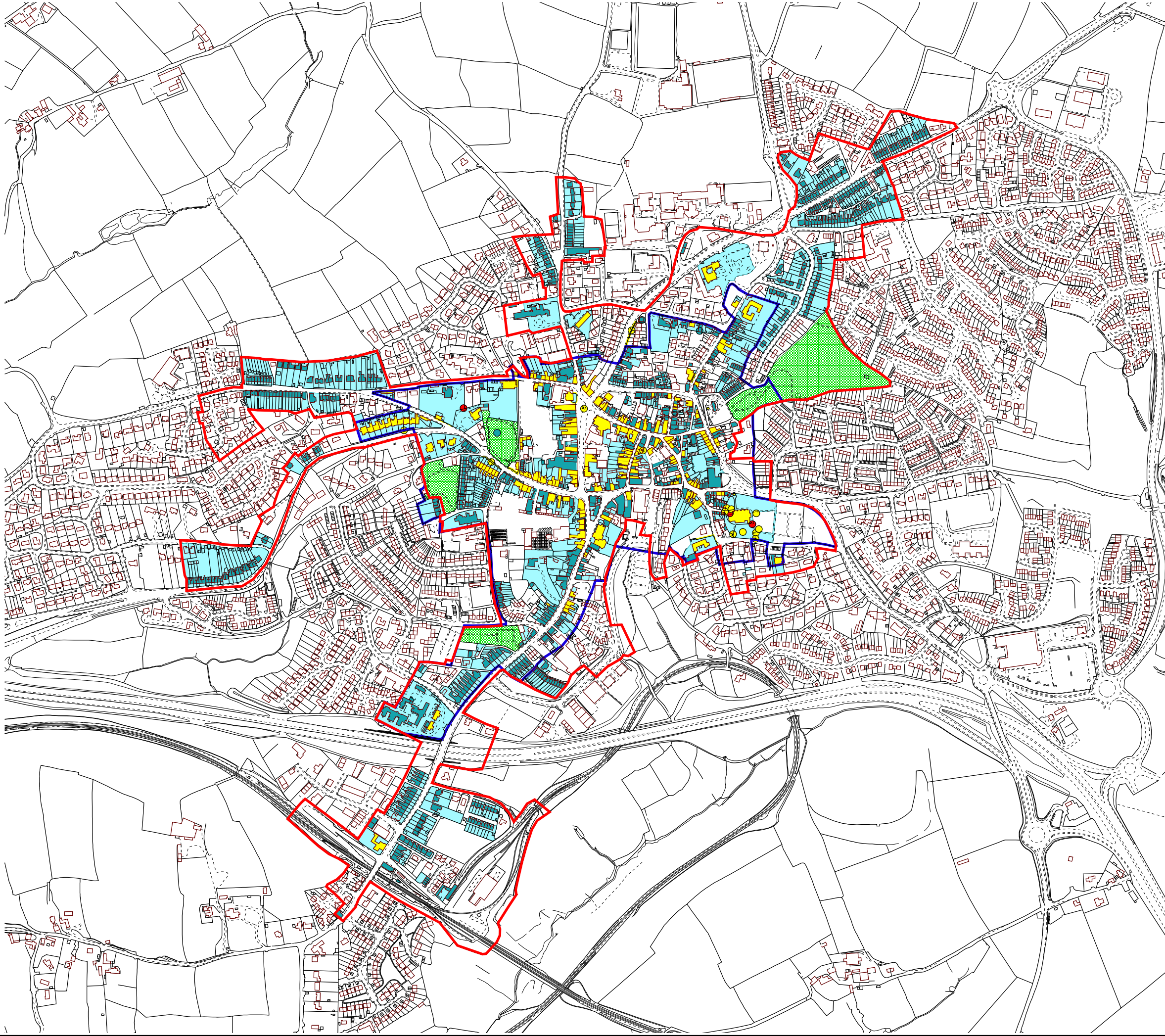


Figure 5.  
Surviving historic  
components

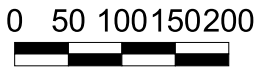
- Key**
-  Primary study area  
(1907 urban extent)
  -  Conservation Area
  -  Scheduled Monument
  -  Listed Building
  -  Other Significant Building
  -  Historic Plot
  -  Historic Park and Garden



N



metres



CCC licence No. 10019590. All material copyright  
© Cornwall County Council 2005.

Cornwall Archaeological Unit  
Historic Environment  
Cornwall County Council  
(01872) 323603  
hes@cornwall.gov.uk

