








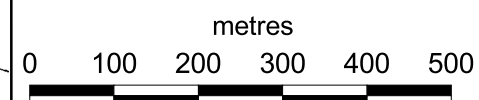
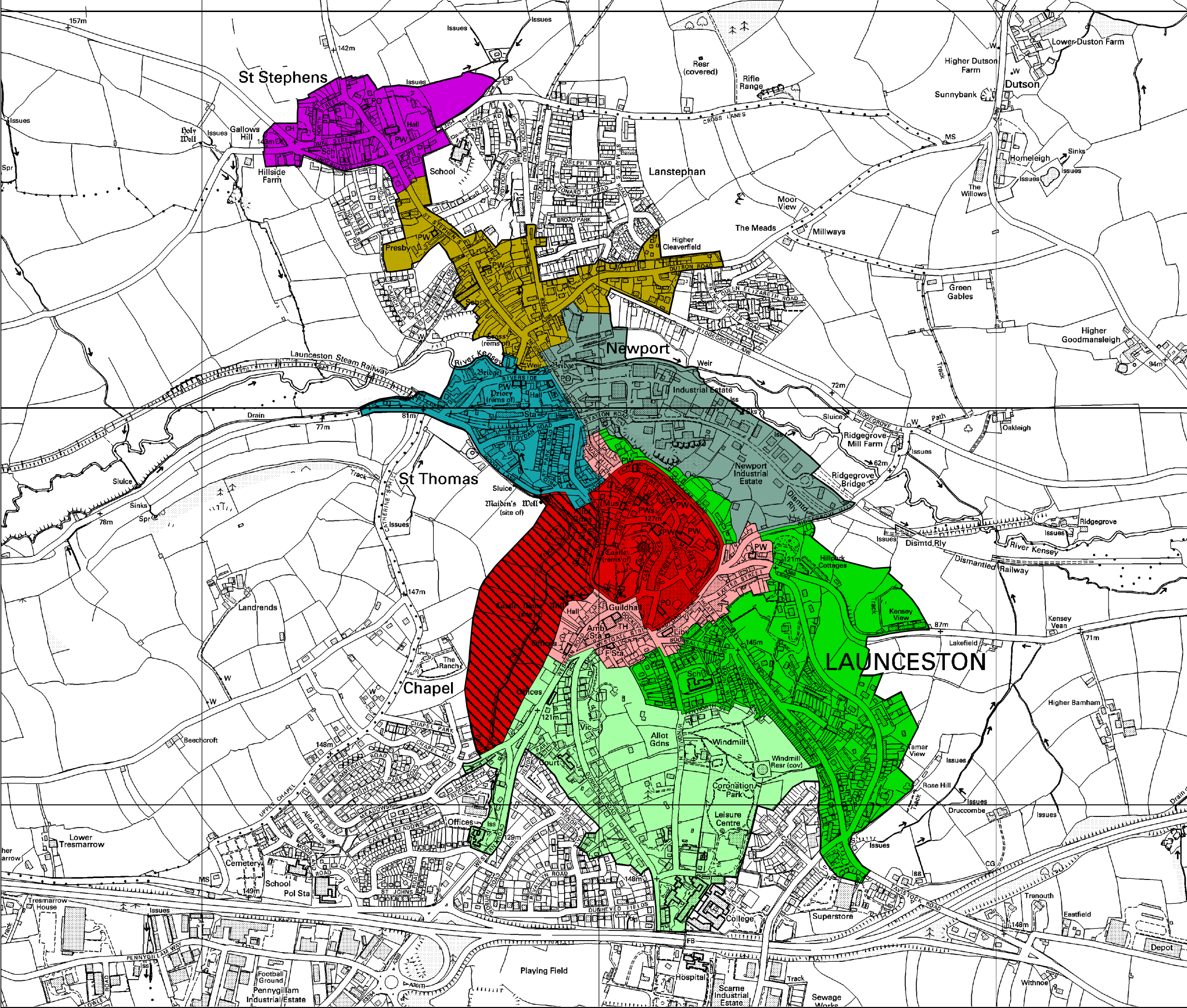


Figure 7. Character areas

Key

-  Primary study area (1907 urban extent)
-  Commercial Core including the deer park (1a)
-  The early suburbs (1b)
-  St Stephen's
-  Newport
-  Kensey Valley (4a)
-  Kensey Valley (4b)
-  Later suburbs (5a)
-  Later suburbs (5b)



All material copyright © Cornwall County Council 2005  
 Based upon the Ordnance Survey 1:10000 and Landline mapping with the permission of the controller of Her Majesty's Stationery Office © Crown Copyright. Unauthorised reproduction infringes Crown Copyright and may lead to prosecution or civil proceedings. CCC licence No 100019590.

Historic Environment Service (Projects)  
 Environment & Heritage  
 Cornwall County Council  
 hes@cornwall.gov.uk

