






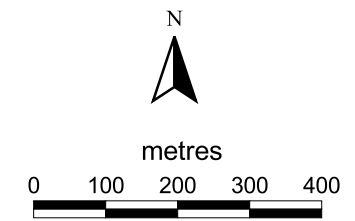
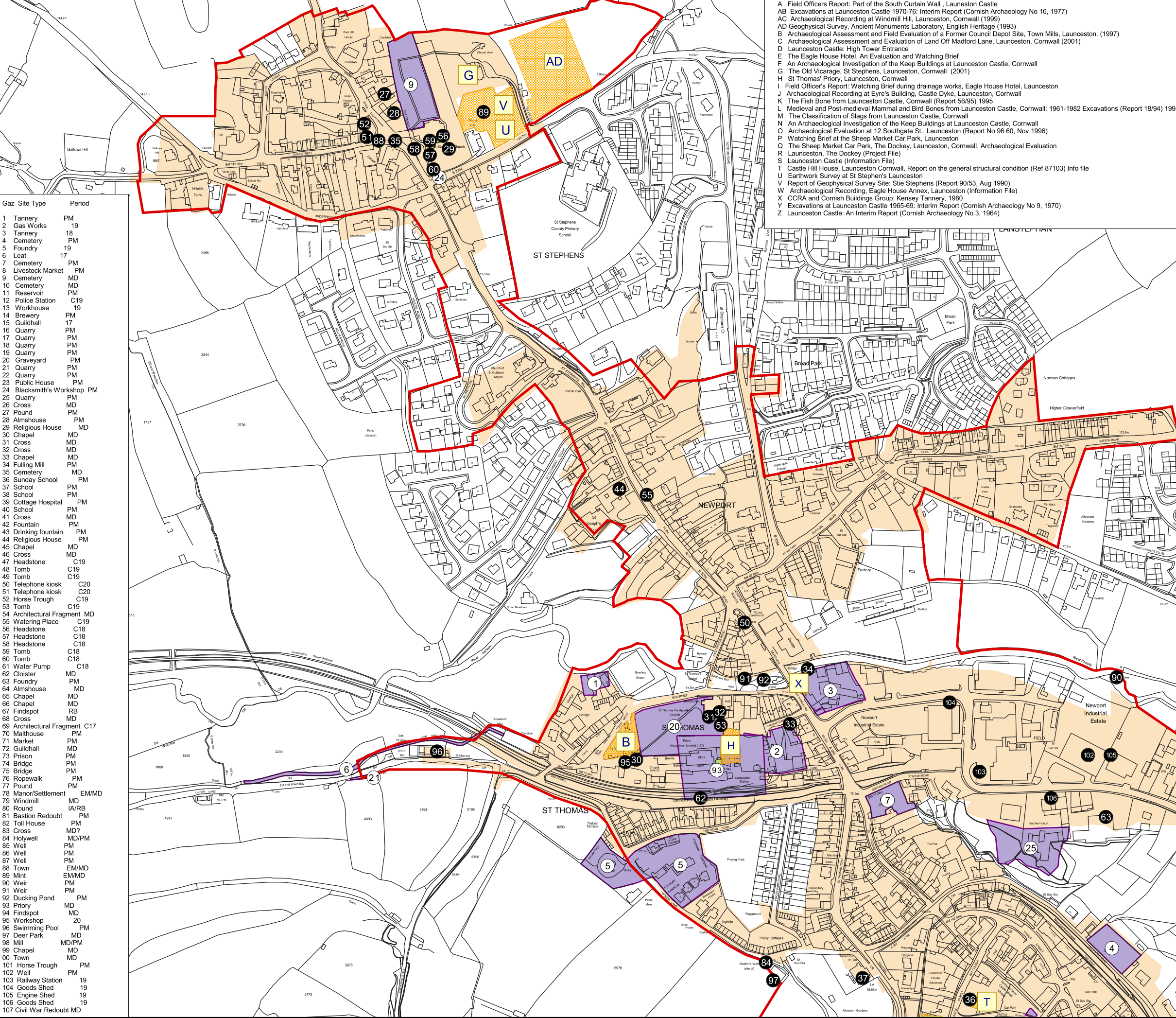
**Figure 6.1**  
**Urban archaeological potential**

**Key**

-  Primary study area (1907 urban extent)
-  Archaeological Investigation
-  Historic site (Historic extent known)
-  Historic site (Approximate location)
-  c.1907 urban extent

- A Field Officers Report: Part of the South Curtain Wall, Launceston Castle
- AB Excavations at Launceston Castle 1970-76: Interim Report (Cornish Archaeology No 16, 1977)
- AC Archaeological Recording at Windmill Hill, Launceston, Cornwall (1999)
- AD Geophysical Survey, Ancient Monuments Laboratory, English Heritage (1993)
- B Archaeological Assessment and Field Evaluation of a Former Council Depot Site, Town Mills, Launceston. (1997)
- C Archaeological Assessment and Evaluation of Land Off Madford Lane, Launceston, Cornwall (2001)
- D Launceston Castle: High Tower Entrance
- E The Eagle House Hotel. An Evaluation and Watching Brief
- F An Archaeological Investigation of the Keep Buildings at Launceston Castle, Cornwall
- G The Old Vicarage, St Stephens, Launceston, Cornwall (2001)
- H St Thomas' Priory, Launceston, Cornwall
- I Field Officer's Report: Watching Brief during drainage works, Eagle House Hotel, Launceston
- J Archaeological Recording at Eyre's Building, Castle Dyke, Launceston, Cornwall
- K The Fish Bone from Launceston Castle, Cornwall (Report 56/95) 1995
- L Medieval and Post-medieval Mammal and Bird Bones from Launceston Castle, Cornwall: 1961-1982 Excavations (Report 18/94) 1994
- M The Classification of Slags from Launceston Castle, Cornwall
- N An Archaeological Investigation of the Keep Buildings at Launceston Castle, Cornwall
- O Archaeological Evaluation at 12 Southgate St., Launceston (Report No 96.60, Nov 1996)
- P Watching Brief at the Sheep Market Car Park, Launceston
- Q The Sheep Market Car Park, The Dockey, Launceston, Cornwall. Archaeological Evaluation
- R Launceston, The Dockey (Project File)
- S Launceston Castle (Information File)
- T Castle Hill House, Launceston Cornwall, Report on the general structural condition (Ref 87103) Info file
- U Earthwork Survey at St Stephen's Launceston
- V Report of Geophysical Survey Site: Stie Stephens (Report 90/53, Aug 1990)
- W Archaeological Recording, Eagle House Annex, Launceston (Information File)
- X CCRA and Cornish Buildings Group: Kensey Tannery, 1980
- Y Excavations at Launceston Castle 1965-69: Interim Report (Cornish Archaeology No 9, 1970)
- Z Launceston Castle: An Interim Report (Cornish Archaeology No 3, 1964)

Gaz	Site Type	Period
1	Tannery	PM
2	Gas Works	19
3	Tannery	18
4	Cemetery	PM
5	Foundry	19
6	Leat	17
7	Cemetery	PM
8	Livestock Market	PM
9	Cemetery	MD
10	Cemetery	MD
11	Reservoir	MD
12	Police Station	C19
13	Workhouse	19
14	Brewery	PM
15	Guildhall	17
16	Quarry	PM
17	Quarry	PM
18	Quarry	PM
19	Quarry	PM
20	Graveyard	PM
21	Quarry	PM
22	Quarry	PM
23	Public House	PM
24	Blacksmith's Workshop	PM
25	Quarry	PM
26	Cross	MD
27	Pound	PM
28	Almshouse	PM
29	Religious House	MD
30	Chapel	MD
31	Cross	MD
32	Cross	MD
33	Chapel	MD
34	Fulling Mill	PM
35	Cemetery	MD
36	Sunday School	PM
37	School	PM
38	School	PM
39	Cottage Hospital	PM
40	School	PM
41	Cross	MD
42	Fountain	PM
43	Drinking fountain	PM
44	Religious House	PM
45	Chapel	MD
46	Cross	MD
47	Headstone	C19
48	Tomb	C19
49	Tomb	C19
50	Telephone kiosk	C20
51	Telephone kiosk	C20
52	Horse Trough	C19
53	Tomb	C19
54	Architectural Fragment	MD
55	Watering Place	C19
56	Headstone	C18
57	Headstone	C18
58	Headstone	C18
59	Tomb	C18
60	Tomb	C18
61	Water Pump	C18
62	Cloister	MD
63	Foundry	PM
64	Almshouse	MD
65	Chapel	MD
66	Chapel	MD
67	Findspot	RB
68	Cross	MD
69	Architectural Fragment	C17
70	Matthouse	PM
71	Market	PM
72	Guildhall	PM
73	Prison	PM
74	Bridge	PM
75	Bridge	PM
76	Ropewalk	PM
77	Pound	PM
78	Manor/Settlement	EM/MD
79	Windmill	MD
80	Round	IA/RB
81	Bastion Redoubt	PM
82	Toll House	PM
83	Cross	MD?
84	Holywell	MD/PM
85	Well	PM
86	Well	PM
87	Well	PM
88	Town	EM/MD
89	Mint	EM/MD
90	Weir	PM
91	Weir	PM
92	Ducking Pond	PM
93	Priory	MD
94	Findspot	MD
95	Workshop	20
96	Swimming Pool	PM
97	Deer Park	MD
98	Mill	MD/PM
99	Chapel	MD
100	Town	MD
101	Horse Trough	PM
102	Well	PM
103	Railway Station	19
104	Goods Shed	19
105	Engine Shed	19
106	Goods Shed	19
107	Civil War Redoubt	MD



All material copyright © Cornwall County Council 2005  
Based upon the Ordnance Survey 1:10000 and Landline mapping with the permission of the controller of Her Majesty's Stationery Office © Crown Copyright. Unauthorised reproduction infringes Crown Copyright and may lead to prosecution or civil proceedings. CCC licence No 100019590.

Historic Environment Service (Projects)  
Environment & Heritage  
Cornwall County Council  
hes@cornwall.gov.uk

