
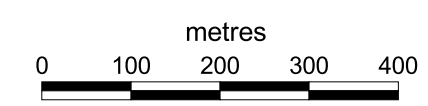
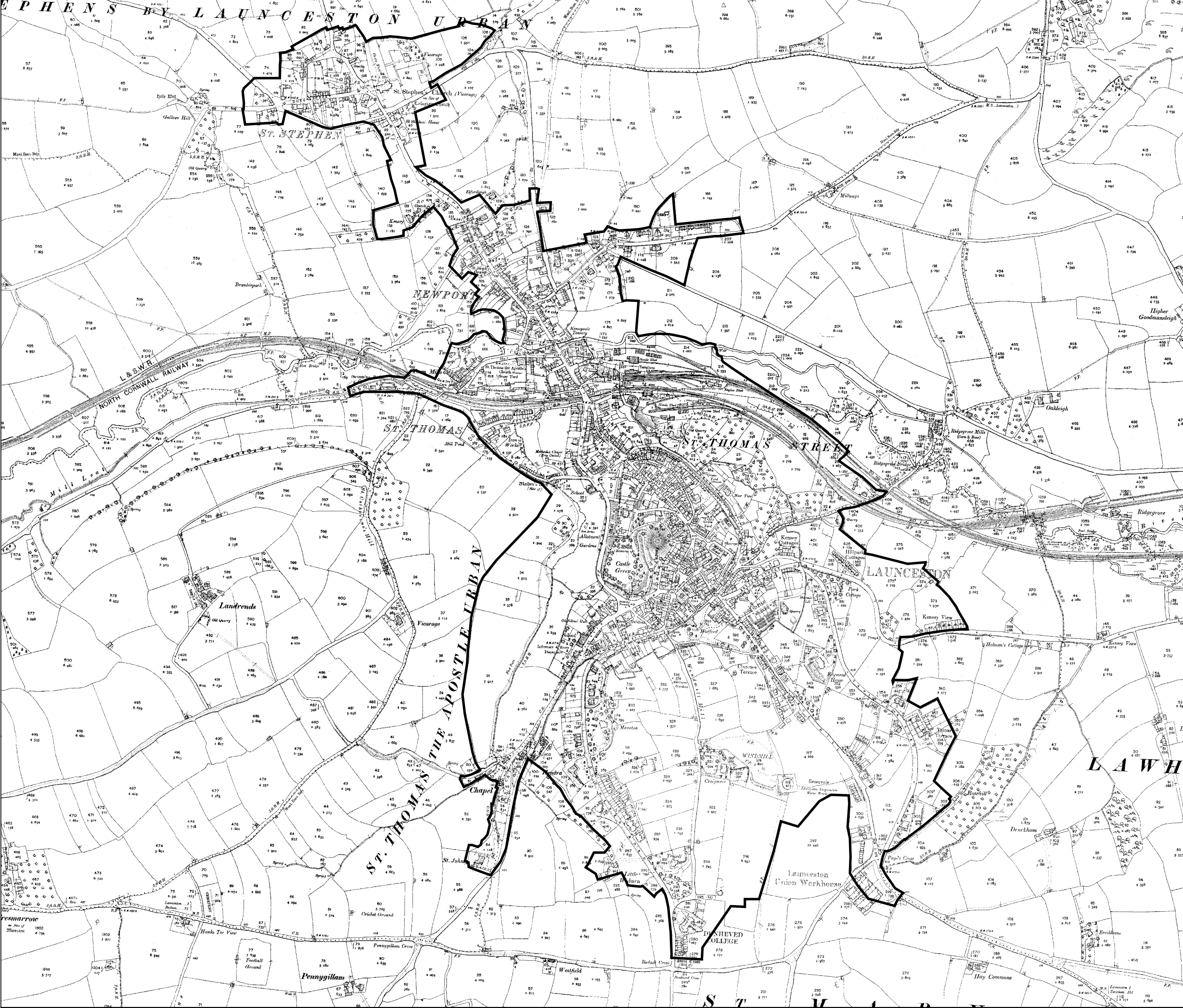


Figure 2.
Ordnance Survey 2nd ed.
25in: 1 mile (1907)

Key

 Primary study area
 (1907 urban extent)



All material copyright © Cornwall County Council 2005
 Based upon the Ordnance Survey 1:10000 and Landline
 mapping with the permission of the controller of Her Majesty's
 Stationery Office © Crown Copyright. Unauthorised reproduction
 infringes Crown Copyright and may lead to prosecution or civil
 proceedings. CCC licence No 100019590.

Historic Environment Service (Projects)
 Environment & Heritage
 Cornwall County Council
hes@cornwall.gov.uk

