


















Figure 4. Historic settlement topography

Key

-  Primary study area
-  Early tracks: fossilised in road layout
-  The Garrison: post-medieval defensive complex
-  Post medieval landing place, quay and settlement core
-  Early post-medieval hamlets
-  Hugh Street: C17th planned settlement expansion
-  The Bank: part of former open space around landing place
-  Kavorna - Lloyds TSB: fossilised settlement-edge open space
-  Bishop and Wolf 'square': fossilised settlement-edge open space
-  The Parade: fossilised settlement-edge open space
-  New quay: C19th improved port facilities
-  Church (1837) and Vicarage
-  C19th 'gentee' settlement expansion
-  The Strand: C19th 'industrial' housing; shipbuilding and maritime working area
-  Porthcressa Bank: C19th shipbuilding activity
-  C19th bulb strips
-  Post-war public housing



metres



CCC licence No. LA076538. All material copyright (c) Cornwall County Council 2002.

Cornwall Archaeological Unit
Historic Environment
Cornwall County Council
(01872) 323603
cau@cornwall.gov.uk

