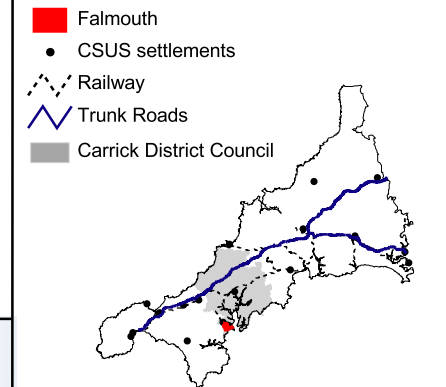
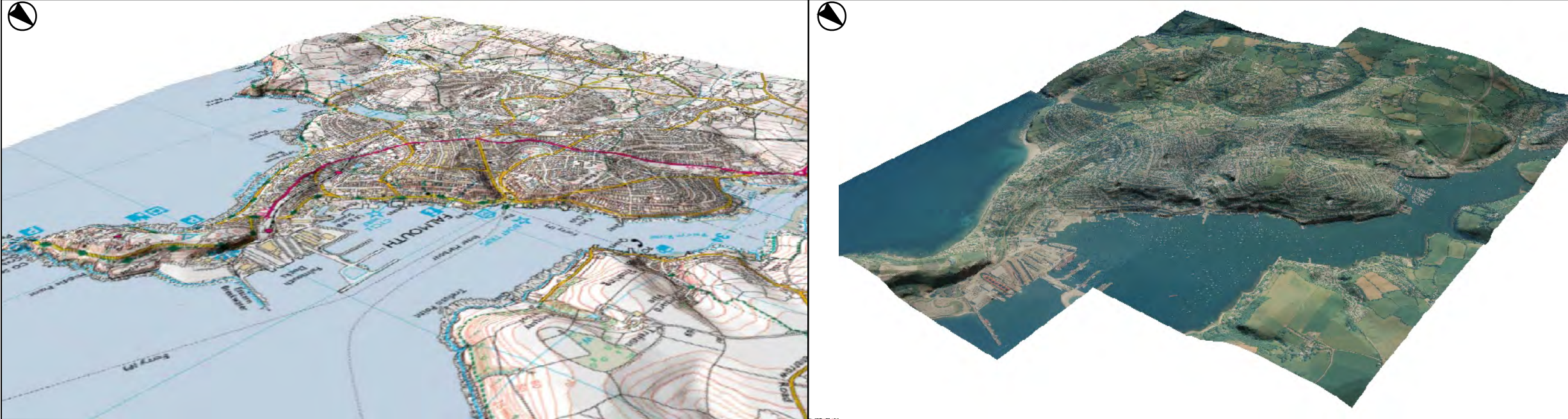
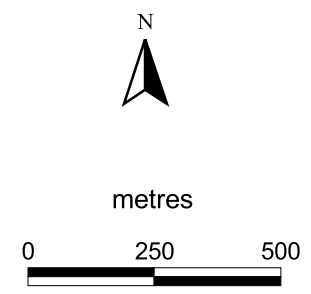


Figure 1. Location & topography



Primary study area (c1907 urban extent)



CCC licence No. 100019590, All material copyright (c) Cornwall County Council 2005

Historic Environment Service  
 Environment & Heritage  
 Cornwall County Council  
 (01872) 323603  
 hes@cornwall.gov.uk

