




Figure 6.
Archaeological potential

Key

 Primary study area (1907 urban extent)

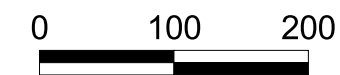
 c1840 settlement extent; greatest potential for archaeological remains, above and below ground

The area was covered by 'An Archaeological Assessment of Camelford and its Environs', carried out in 1992 by CAU

 Archaeological / Historic Site (approximate location)

No. Sitype

- 1 CUP MARKED STONE
- 2 CROSS
- 3 BLACKSMITHS WORKSHOP
- 4 BRIDGE
- 5 CHANTRY CHAPEL
- 6 FINDSPOT
- 7 BOWLING GREEN
- 8 TANNERY
- 9 EXPLOSIVES FACTORY
- 10 GRAVE
- 11 EXTRACTIVE PIT
- 12 WORKHOUSE
- 13 SUNDAY SCHOOL
- 14 NONCONFORMIST CHAPEL
- 15 MARKET HOUSE
- 16 NONCONFORMIST CHAPEL
- 17 MILL
- 18 TURNPIKE TOLL HOUSE
- 19 NONCONFORMIST CHAPEL
- 20 POUND



metres

All material copyright © Crown Copyright.
CCC licence No 100019590.

Historic Environment Service
Environment and Heritage
Cornwall County Council
hes@cornwall.gov.uk

