




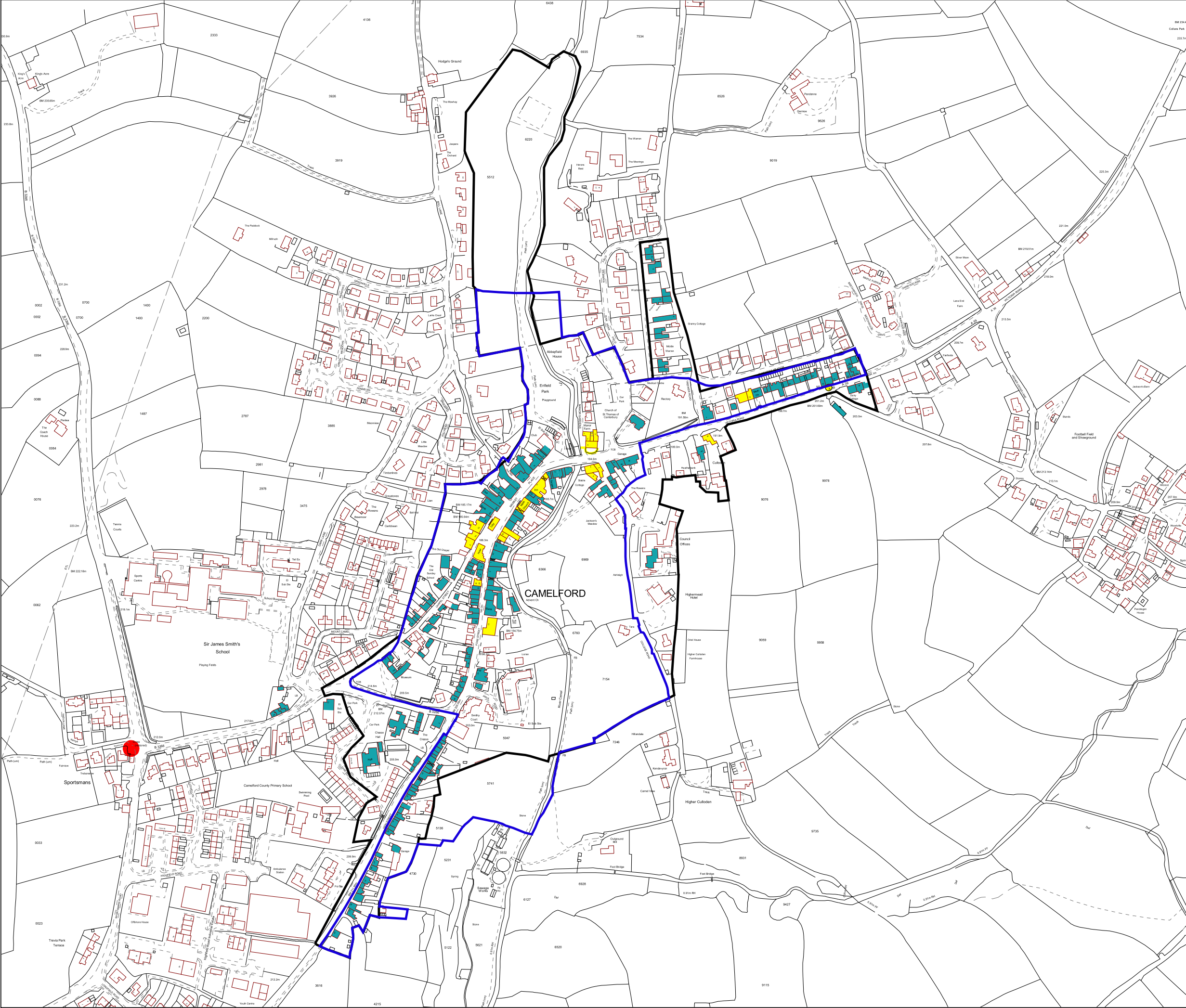



Figure 5. Surviving historic components

Key


-  Primary study area (1907 urban extent)
-  Conservation Area
-  Scheduled Monument
-  Listed Building
-  Historic Building



N



0 50 100 150 200



metres

All material copyright © Crown Copyright. CCC licence No 100019590.

Historic Environment Service
Environment and Heritage
Cornwall County Council
hes@cornwall.gov.uk

