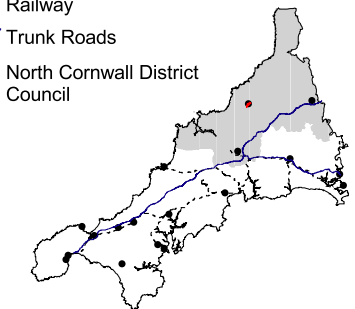
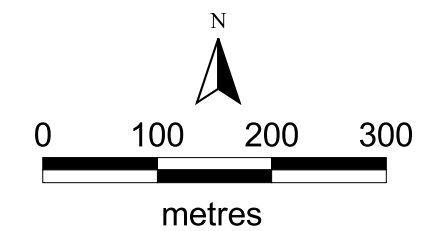
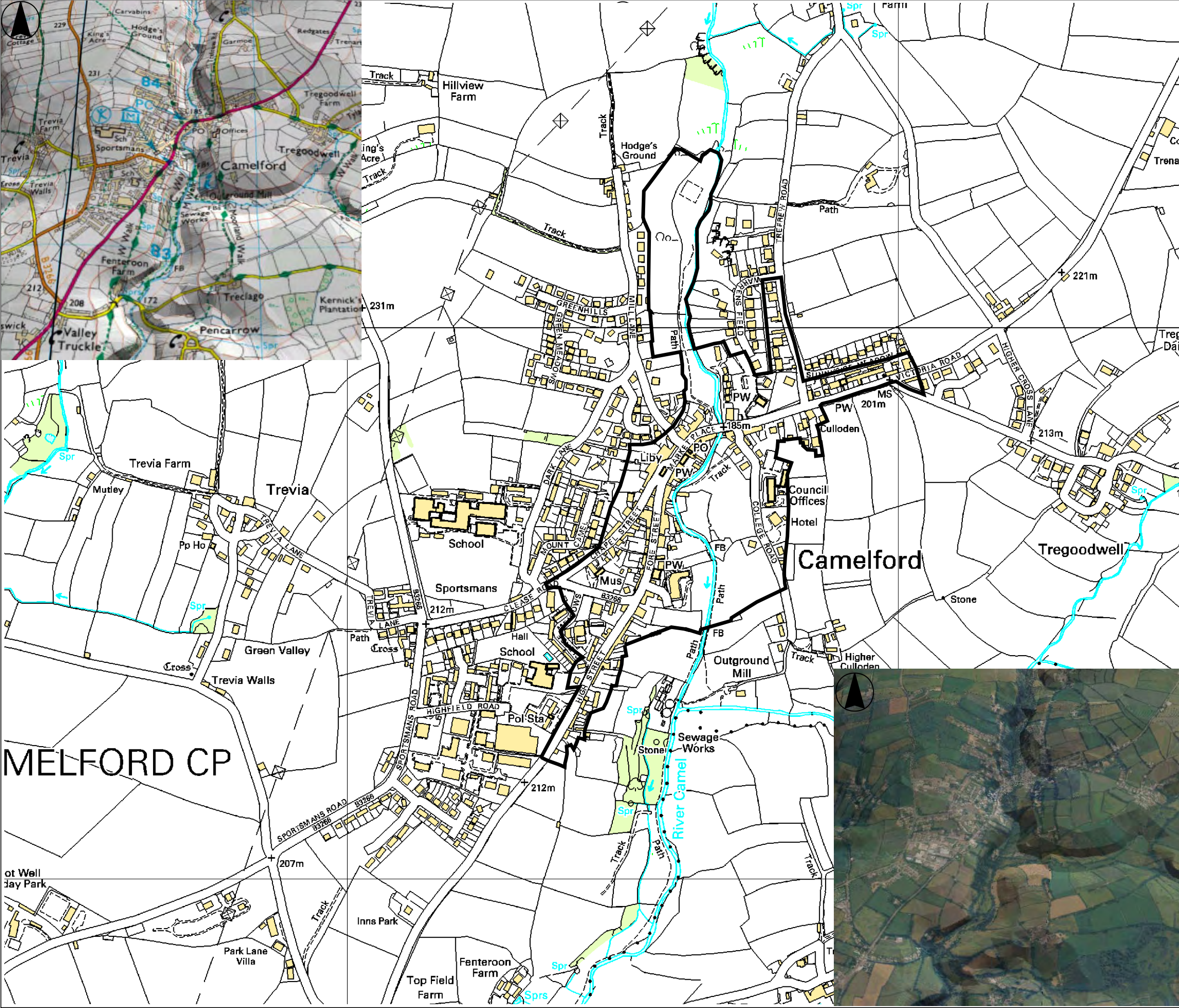


Figure 1. Location & topography

- Camelford
- CSUS settlements
- ⋯ Railway
- ▬ Trunk Roads
- North Cornwall District Council



▭ Primary study area (1907 urban extent)



All material copyright © Crown Copyright. CCC licence No 100019590.

Historic Environment Service
Environment and Heritage
Cornwall County Council
hes@cornwall.gov.uk

