


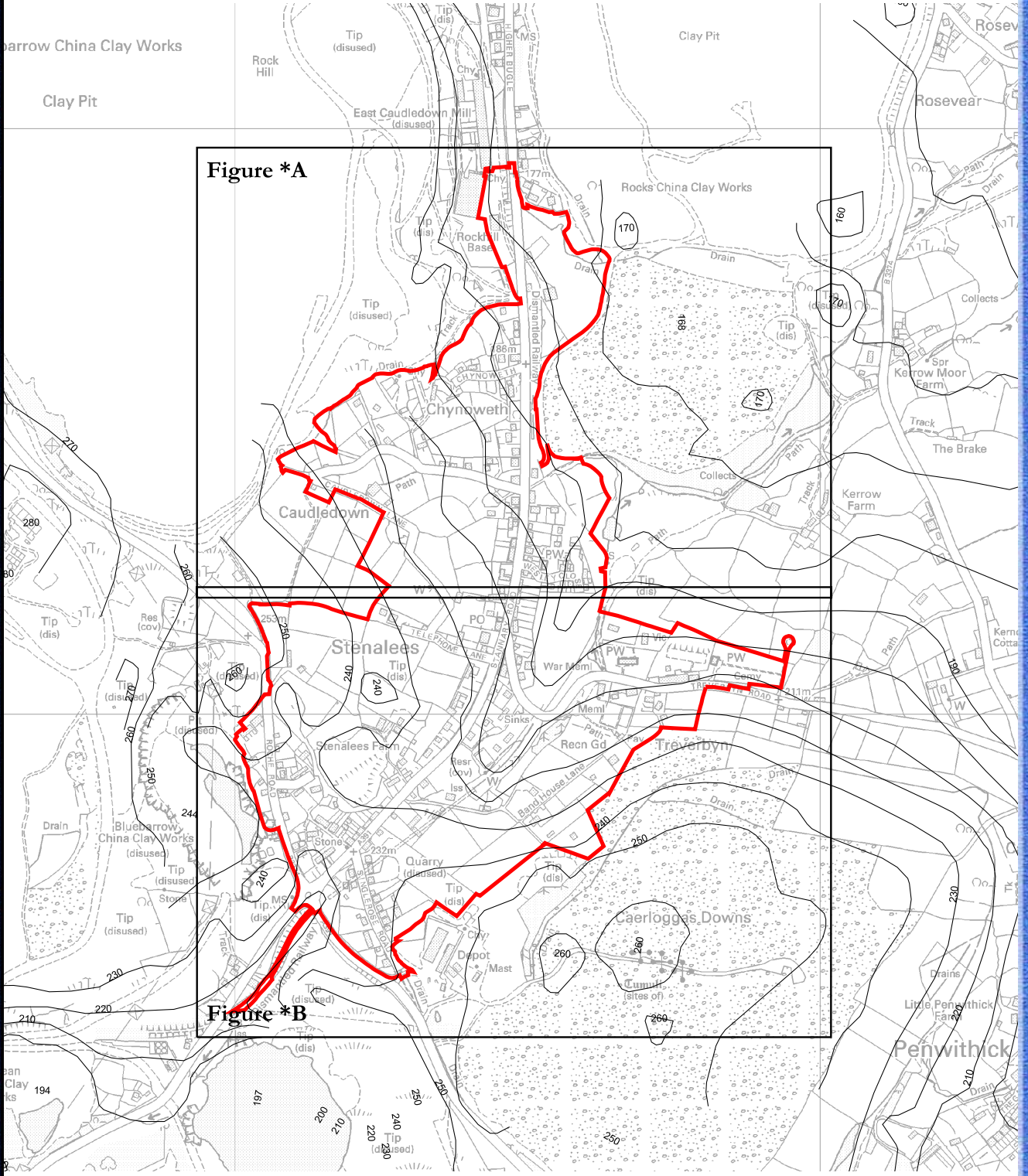
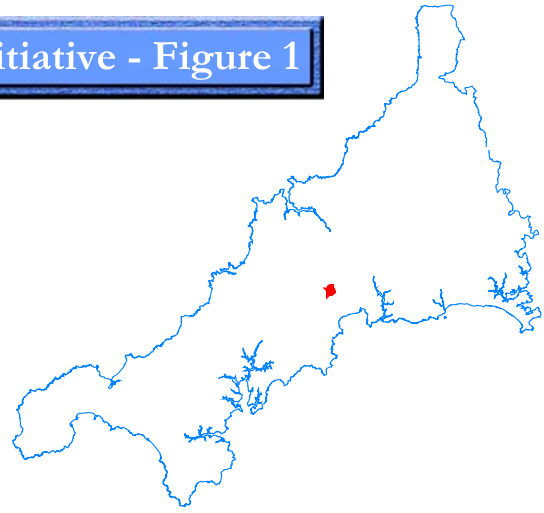


Cornwall Industrial Settlements Initiative - Figure 1

| | |
|---|---------------------|
| Stenalees | |
| Grid Reference: SX0157 | |
| Location Plan | |
|  | Study Area |
|  | 1:50 000 OS Contour |
|  | 0 100 200 metres |



This map is based upon Ordnance Survey material with the permission of Ordnance Survey on behalf of the Controller of Her Majesty's Stationery Office © Crown copyright. Unauthorised reproduction infringes Crown copyright and may lead to prosecution or civil proceedings. Cornwall County Council LA076538, 2000