


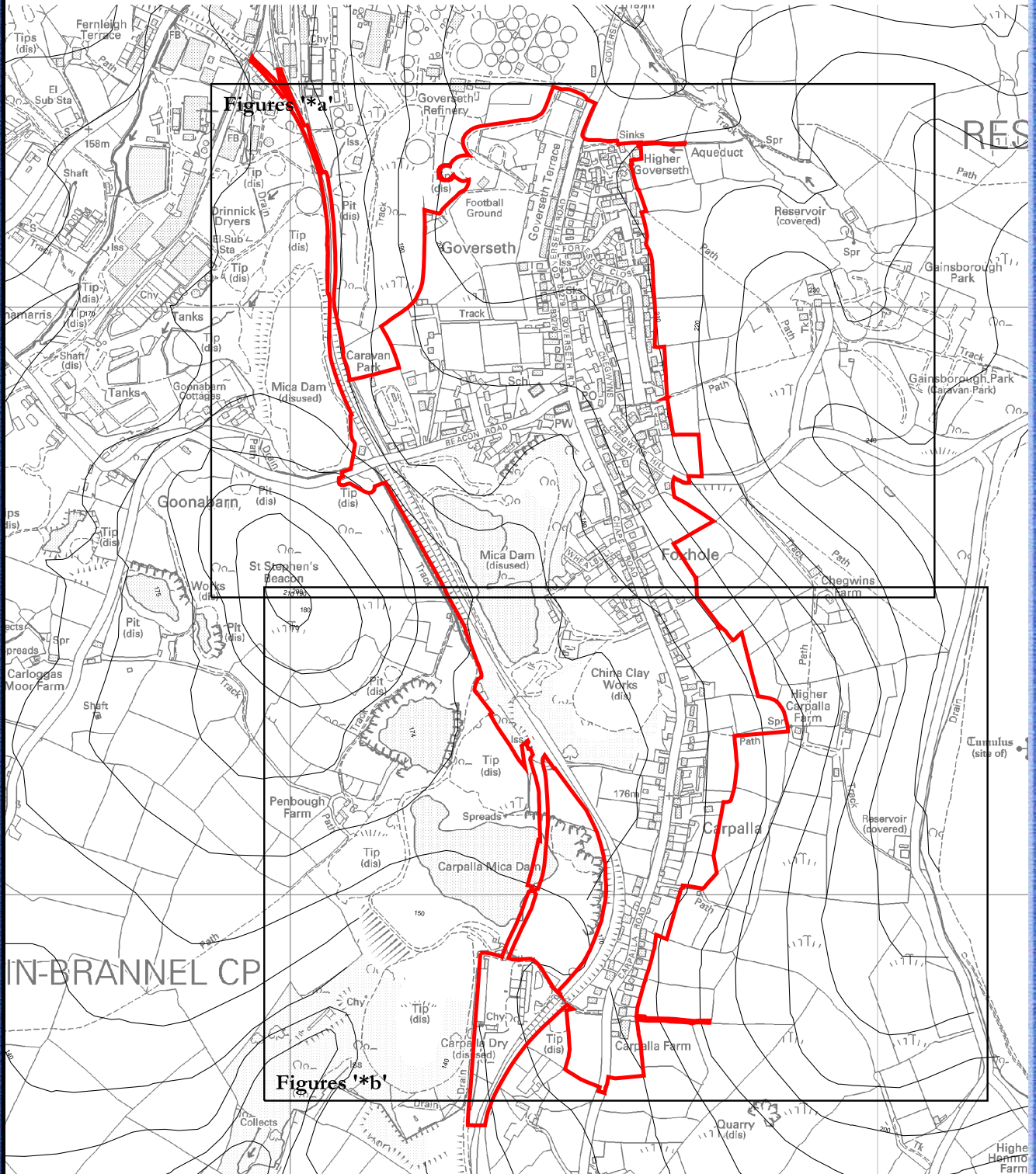
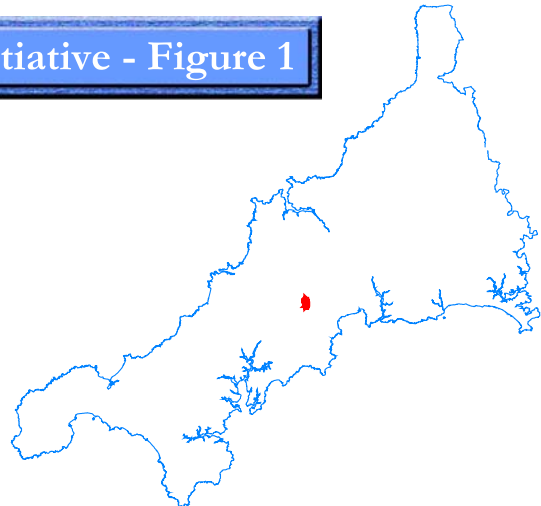


Cornwall Industrial Settlements Initiative - Figure 1

Foxhole	
Grid Reference: SW9654	
Location Plan	
	Study Area
	1:50 000 OS Contour
	0 100 200 metres



This map is based upon Ordnance Survey material with the permission of Ordnance Survey on behalf of the Controller of Her Majesty's Stationery Office © Crown copyright. Unauthorised reproduction infringes Crown copyright and may lead to prosecution or civil proceedings. Cornwall County Council LA076538, 2003