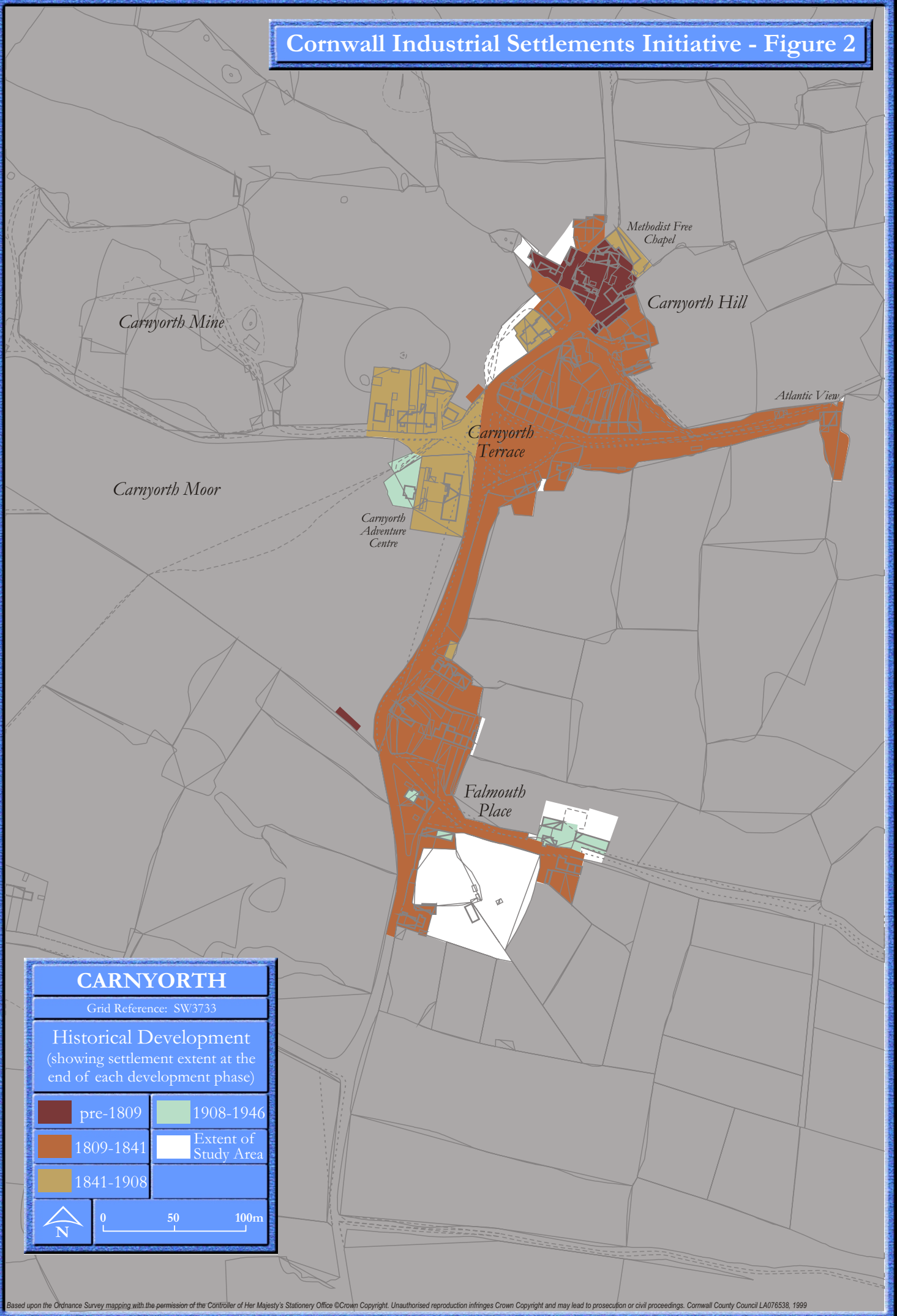







Cornwall Industrial Settlements Initiative - Figure 2



CARNYORTH

Grid Reference: SW3733

Historical Development
(showing settlement extent at the end of each development phase)

 pre-1809	 1908-1946
 1809-1841	 Extent of Study Area
 1841-1908	



0 50 100m