



Cornwall Industrial Settlements Initiative - Figure 1

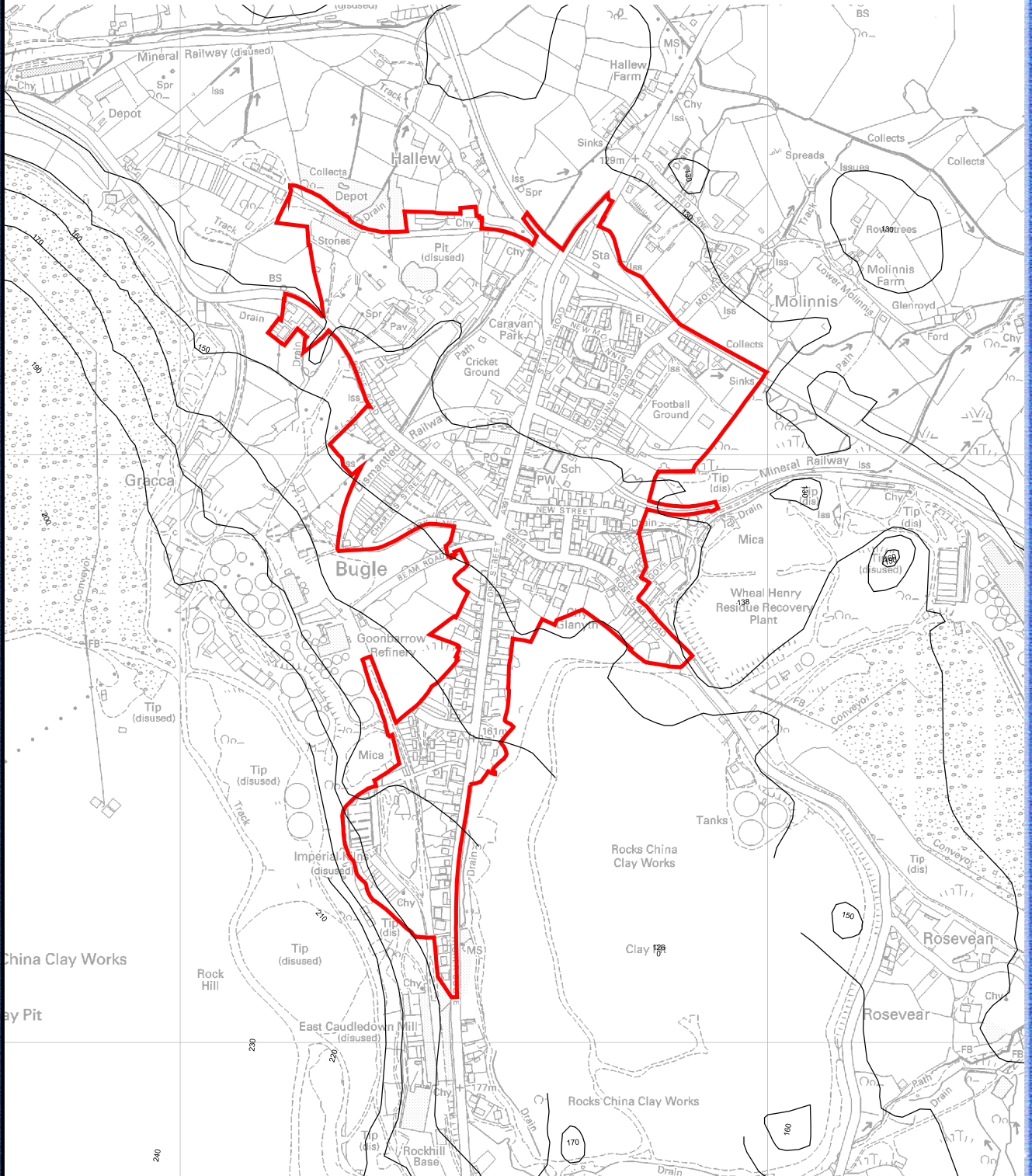
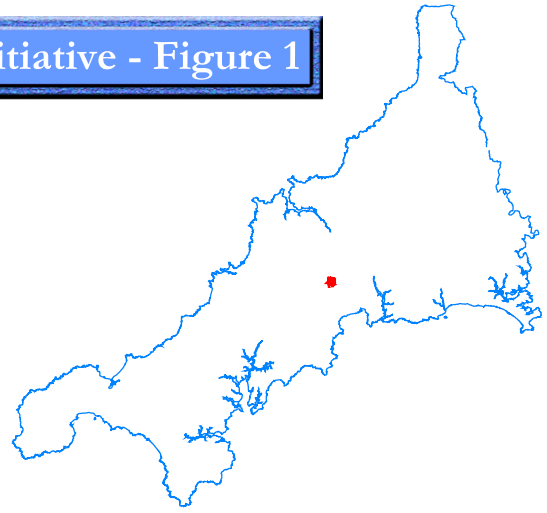
Bugle
Grid Reference: SX0158

Location Plan

 Study Area

 1:50 000 OS Contour

 0 100 200 metres



This map is based upon Ordnance Survey material with the permission of Ordnance Survey on behalf of the Controller of Her Majesty's Stationery Office © Crown copyright. Unauthorised reproduction infringes Crown copyright and may lead to prosecution or civil proceedings. Cornwall County Council LA076538, 2000