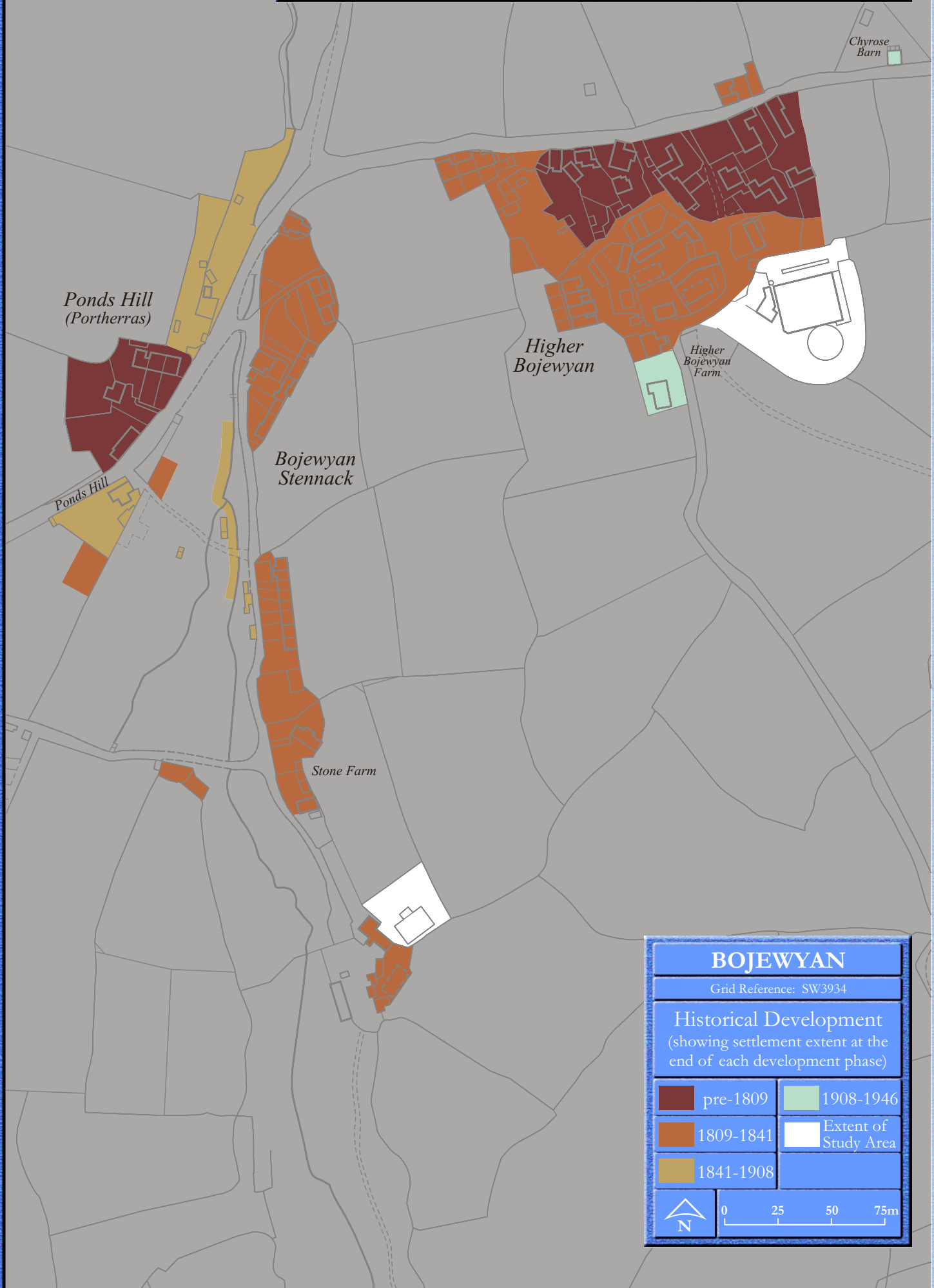







Cornwall Industrial Settlements Initiative - Figure 2



BOJEWYAN	
Grid Reference: SW3934	
Historical Development (showing settlement extent at the end of each development phase)	
 pre-1809	 1908-1946
 1809-1841	 Extent of Study Area
 1841-1908	
